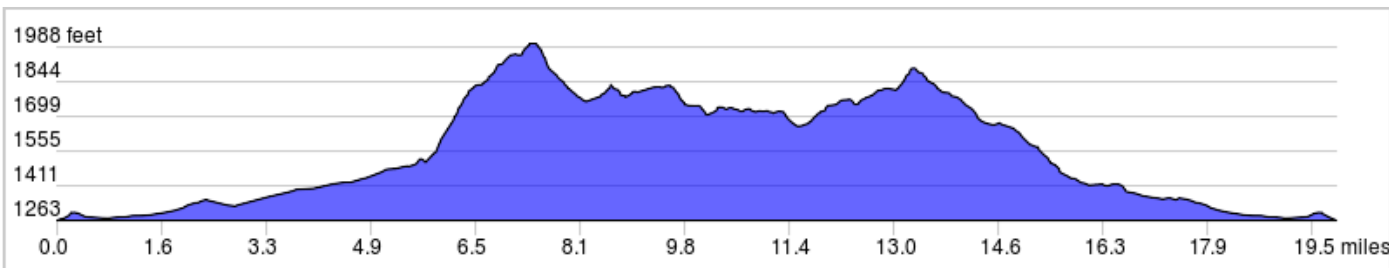
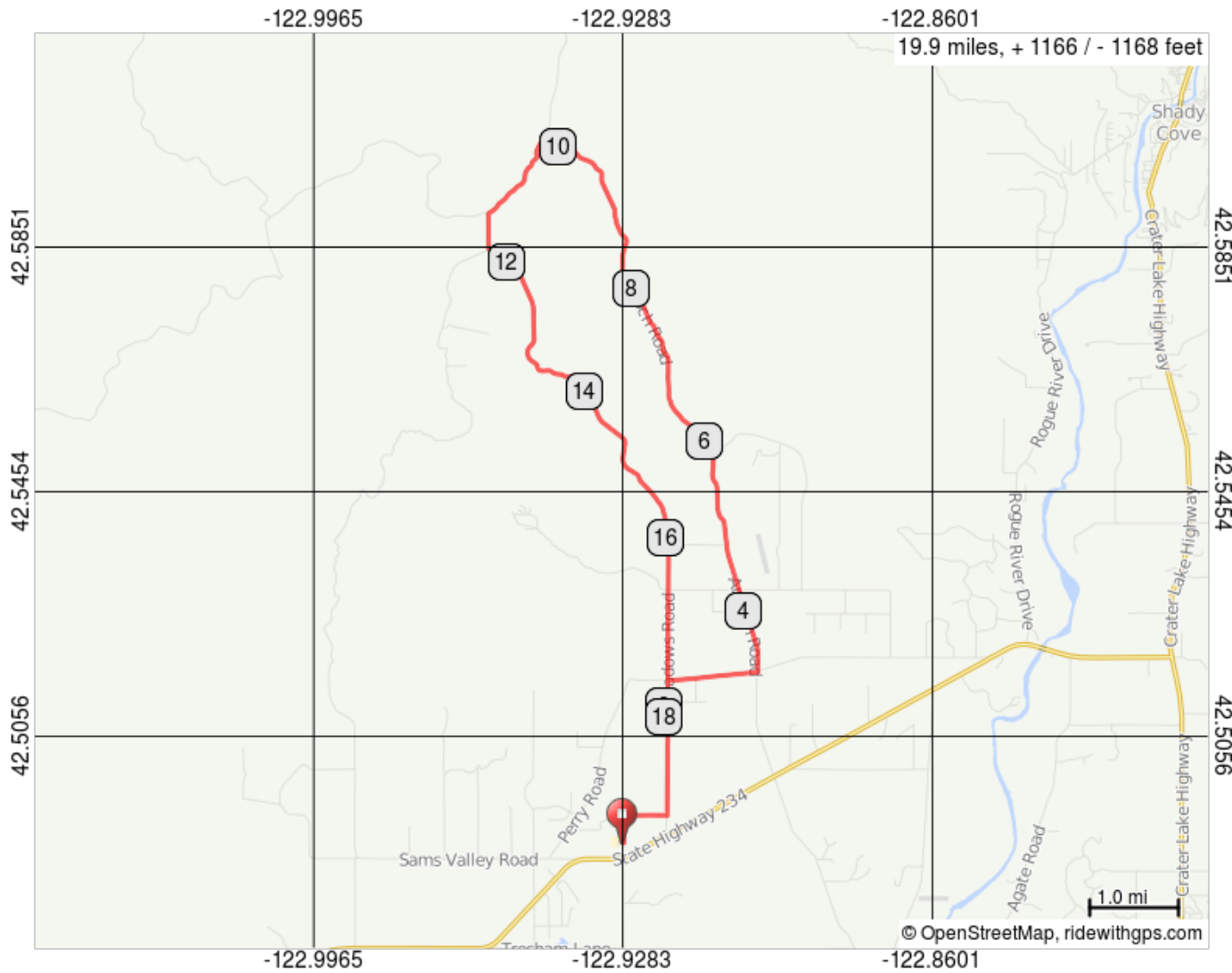


southern oregon tt 2015 #3

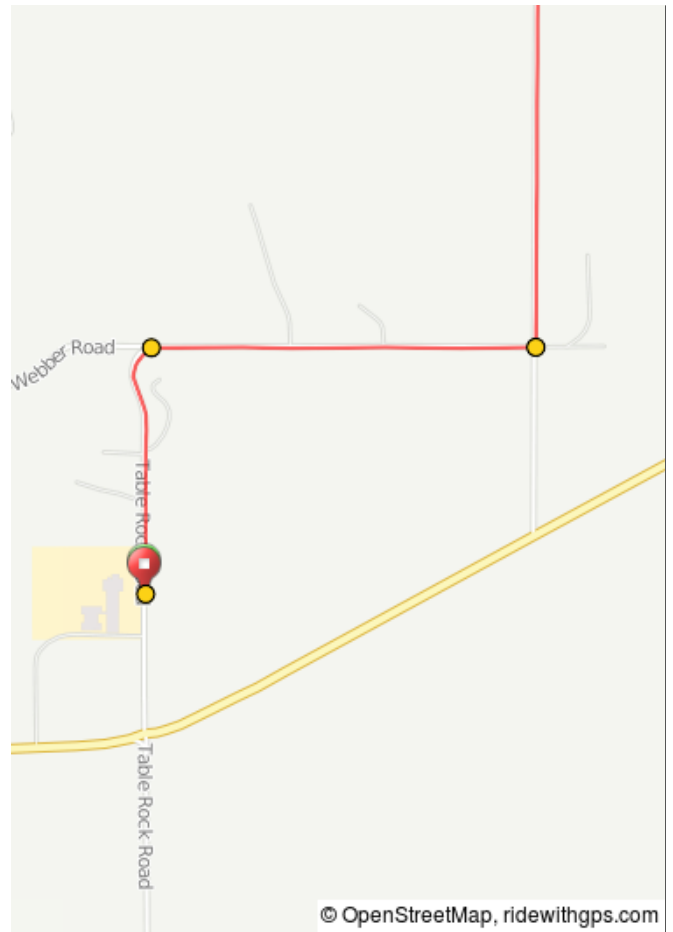


20 mile loops begins and ends at sams valley school.



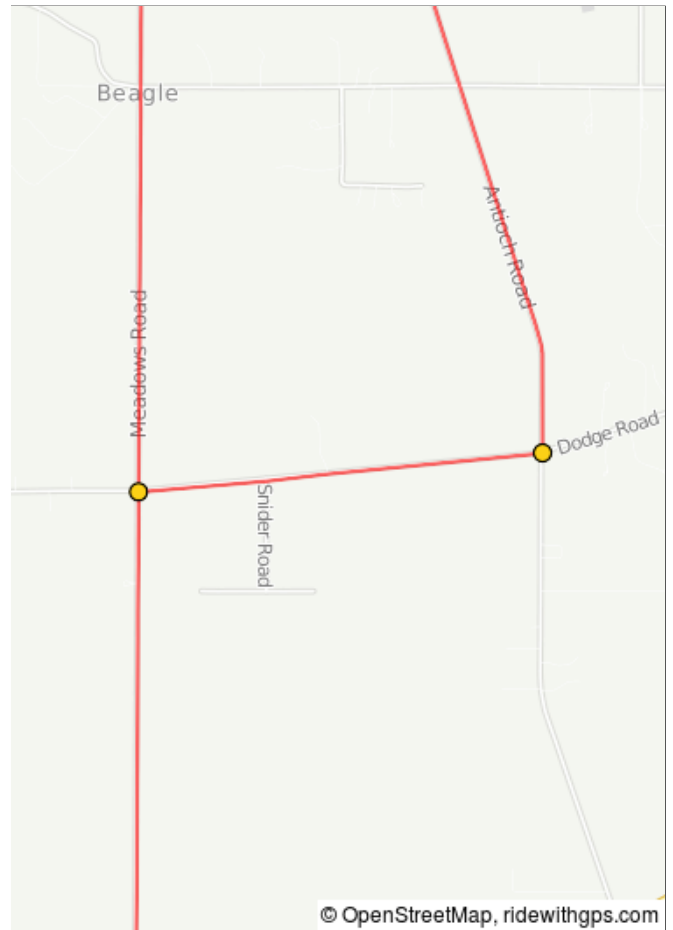
southern oregon tt 2015 #3

0.0	0.0	🚩	Start of route
0.3	0.3	→	Slight R onto Webber Rd
0.8	0.5	→	R onto Meadows Rd



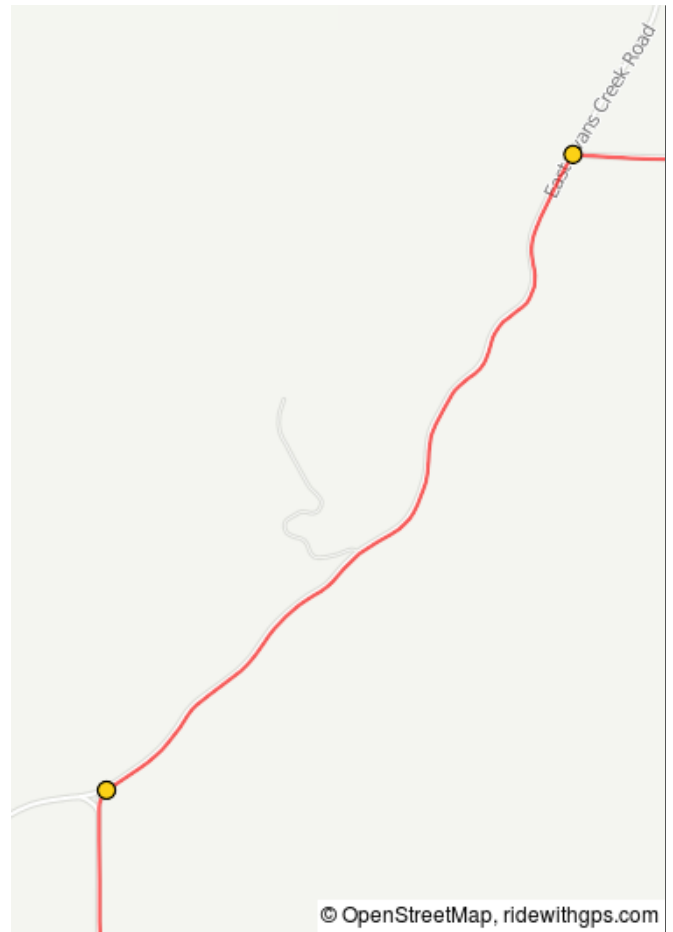
0.8 miles. +31/-23 feet

2.3	1.5	→	R onto Dodge Rd
3.3	1.0	←	L onto Antioch Rd



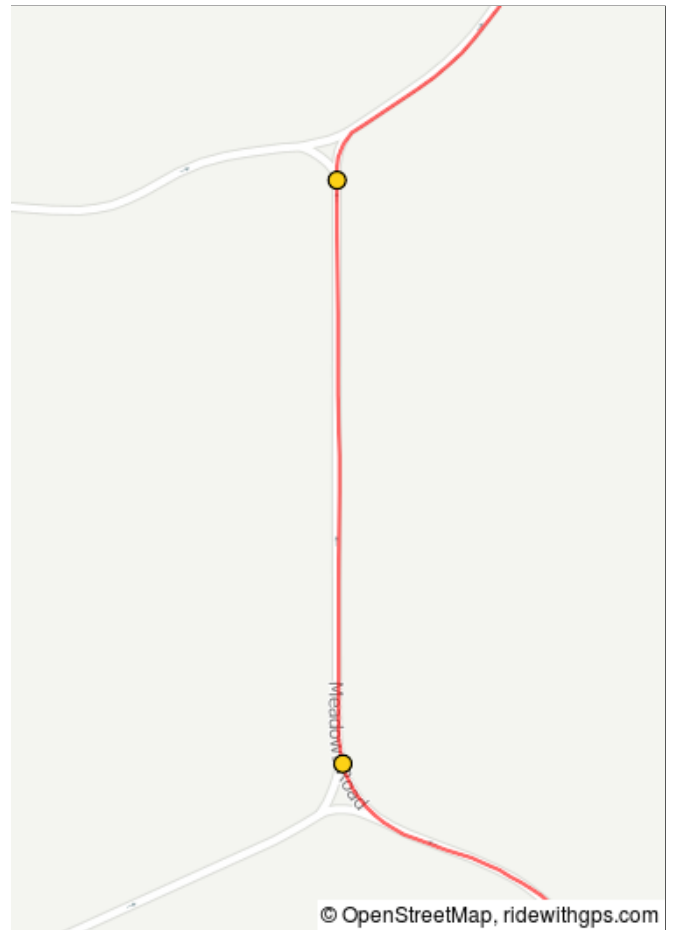
2.5 miles. +42/-25 feet

10.3	6.9	←	L onto E Evans Creek Rd
11.3	1.0	←	Slight L



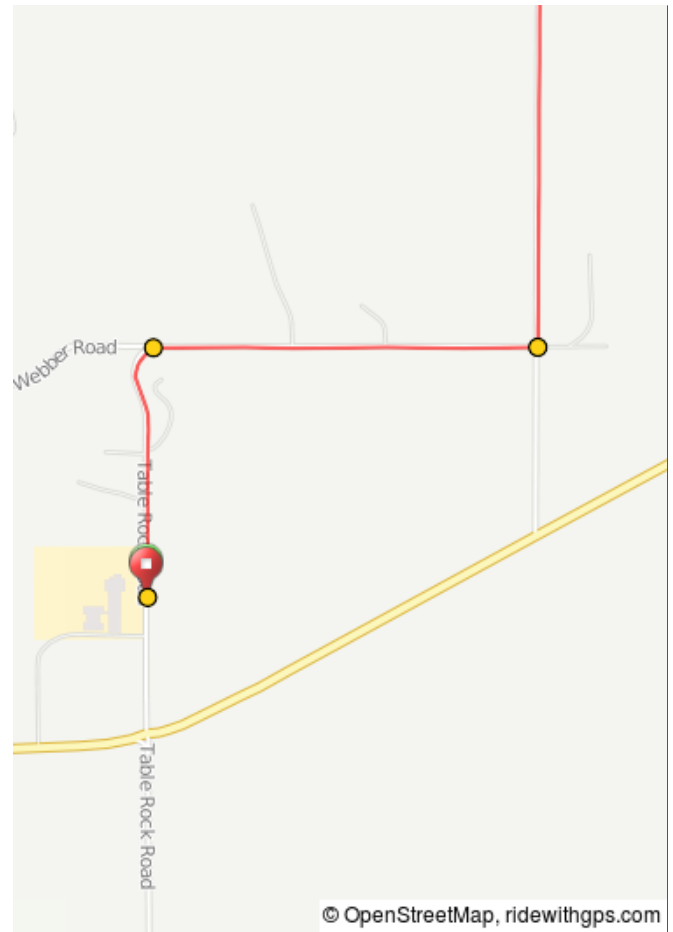
8.0 miles. +19/-38 feet

11.3	0.0	↑	Continue onto Meadows Rd
11.7	0.4	←	Slight L to stay on Meadows Rd



0.4 miles. +13/-29 feet

19.1	7.4	→	R onto Webber Rd
19.6	0.5	←	Slight L onto Table Rock Rd
19.9	0.3	🚩	End of route



8.2 miles. +22/-31 feet